

AUTO TRACKING TOTAL STATION

AP-L1A



Speedy, Versatile and Accurate On



Topcon has developed the ultimate one-person survey system. The “Auto-tracking” total station AP-L1A, used in conjunction with radio communication, a hand held data collector and TDS Survey Pro Software produces a unique surveying system that enables all field surveying tasks to be carried out by one surveyor working on their own.

Complete control of the total station is given over to the rod-person who is with the prism and at the right place to make decisions about the surveying task being undertaken.

The outstanding capabilities of the AP-L1A ensure an easy to use system that can achieve optimum speed, versatility and accuracy when used by one person.



e Person Survey



FEATURES

HIGH SPEED TRACKING

AP-L1A is designed to rotate and track at high speeds. This ensures that for normal surveying work the AP-L1A can easily follow the prism, even at shorter ranges.



High speed tracking (10°/sec.) also opens up a wide range of specialized applications. Aircraft flight tracking, hydrographic survey, machine control, etc.

AXES FOR SIGHTING, DISTANCE MEASUREMENT AND TRACKING ARE COAXIAL



The world's first 3 axes coaxial mechanism provides high accuracy, simplicity of use and compact body design.

Driven by servo motors the AP-L1A has the ability to automatically search and lock on to the prism and an auto-tracking function to follow the prism even when



moved erratically or at high speeds. Standard EDM prisms can be used with the AP-L1A, or for even easier one-person operation, the new Topcon 360° prism unit A3S, ensures tracking lock is maintained from all directions.

The remote control unit is compact and lightweight and allows two way communication between the AP-L1A and the surveyor, giving real-time position, measurement data, and robotic control of the AP-L1A, to the surveyor.

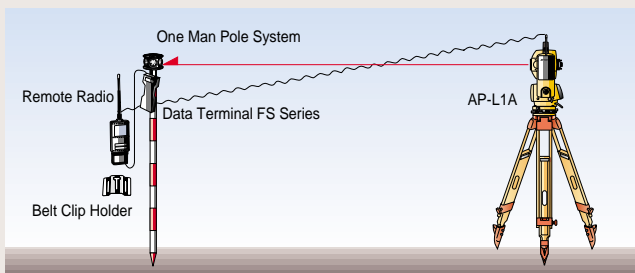


All in all, a remarkable solution for a wide range of surveying and measurement tasks.

ONE PERSON SURV

ONE PERSON SURVEYING SYSTEM

The one person surveying system is made possible by the auto tracking function and the radio communication. This produces a new method of surveying which eliminates the need for manual aiming at the prism. This results in less mistakes and a major increase in efficiency.



HORIZONTAL AND VERTICAL SEARCH ABILITY

Due to the horizontal and vertical searching ability of the AP-L1A, the prism can be found and tracked automatically. Search time can be reduced by defining a search area in the AP-L1A or by using the remote control to direct the telescope to the required location either by a specified angle rotation, a movement from the last position or a rectangular coordinate. Once close to the prism, the automatic search routine will begin and the AP-L1A will quickly lock on to the prism.

RS-232C CONNECTOR



The data terminal and telemetry terminal with serial signal interface connectors are installed for direct connection of AP-L1A to external PC or for installation of radio data modems.

KEYBOARD & DISPLAY



The wide dot matrix LCD (16 characters × 4 lines) offers clear visibility of measurement data. Special measurement functions are operated easily from the keyboard with the interactive menu.

IMPROVED MEASUREMENT SPECIFICATIONS

- Extended measurement and tracking range up to 1 km.
- High accuracy angle measurement of 2" (6cc) for tra-

verse measurement with pointing accuracy of 3" (10cc) when in auto tracking mode. Minimum angle display is 1" (2cc)

TRACKING LIGHT

The red LED shows the direction of aiming for stake-out surveying and aids one person surveying by indicating the tracking status of the AP-L1A.



FUNCTION KEY	MENU
<ul style="list-style-type: none"> ■ Automatic rotation for leveling ■ Measurement mode (mm/cm) ■ Input of Back sight point coordinates ■ Input of Instrument point coordinates ■ Resection Calculation 	<ul style="list-style-type: none"> ■ Measurement of pre-measured points ■ Determination of measuring areas ■ Setting-out ■ Tracking parameters ■ Communication parameters ■ Key-lock function ■ Password function

LEVELING SYSTEM

LESS CHANCE OF MISTAKES

With the AP-L1A, the surveyor is put where he belongs: at the prism point, controlling and assuring his survey. Not only increasing efficiency, but also reducing the chance of mistakes and confusion that can result due to long distance communication or communication on busy construction sites.

FLEXIBILITY

AP-L1A offers the user complete flexibility. Either Topcon Accessories can be used or any other available on the market.

PRISM UNIT A3S

With the prism unit A3S, it is not necessary to constantly consider the direction in which the prism is facing. The specially designed prism unit A3S will be followed by AP-L1A from all directions. A3S prism unit can be attached on top of a conventional prism pole and has a zero prism constant.



FS SERIES DATA COLLECTOR WITH TDS SOFTWARE

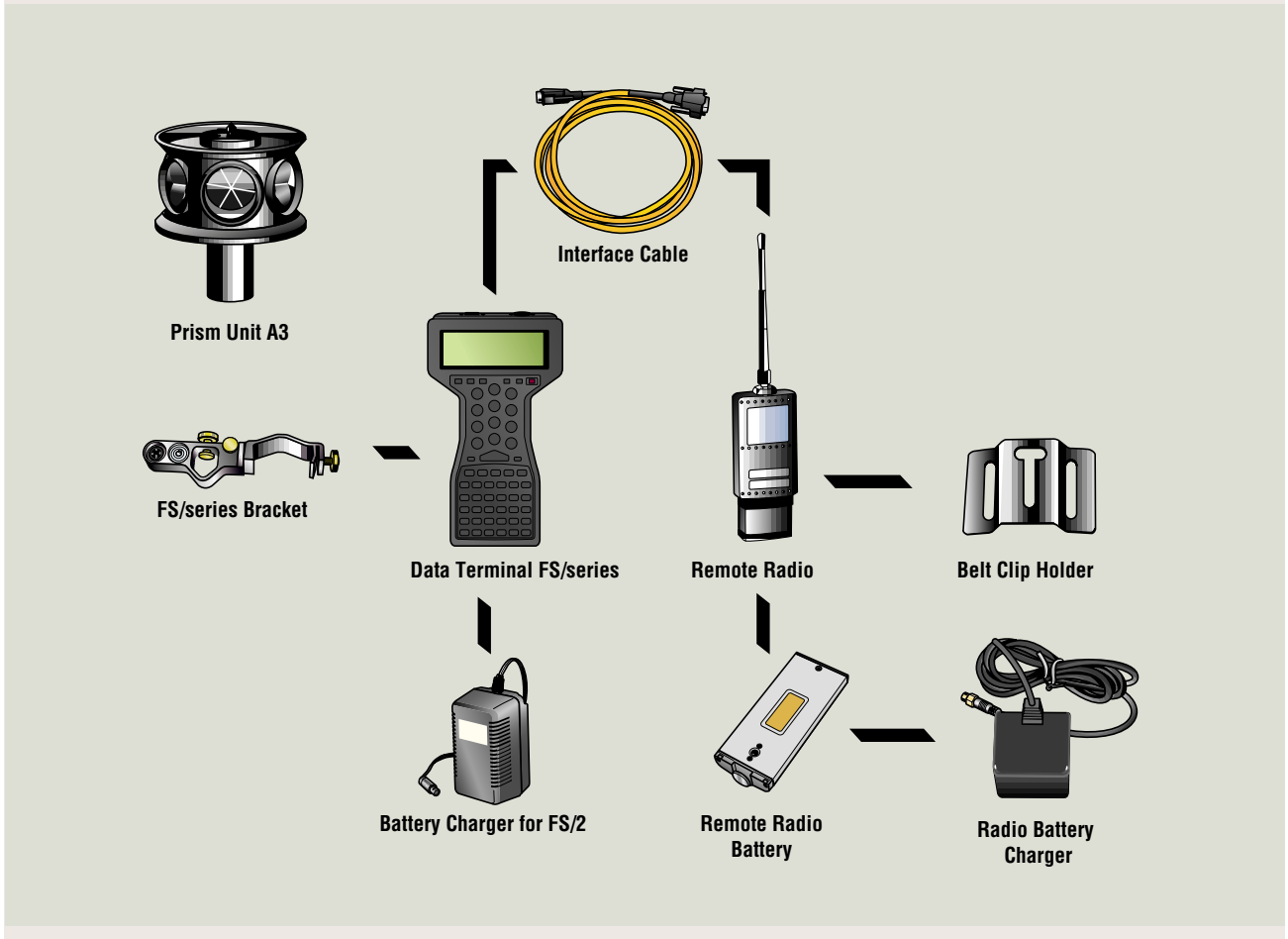
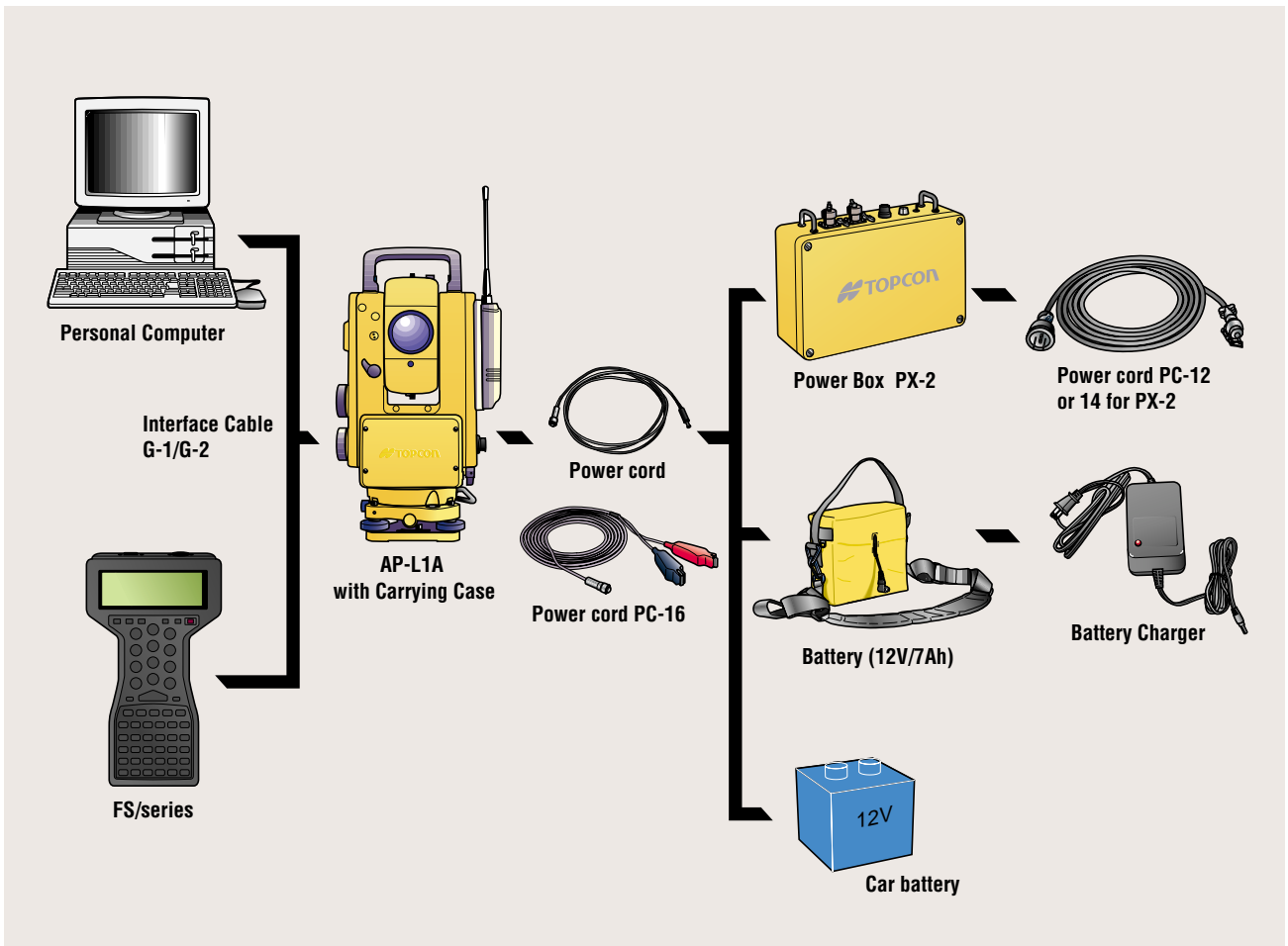
Through the handheld terminal, connected to the remote radio link, the surveyor can control the AP-L1A and use the extensive software for all surveying tasks.

TDS SURVEY PRO SOFTWARE

- The TDS Survey Pro can control the AP-L1A from the prism point and take the measured data via wireless communication.
- The TDS Survey Pro makes topographic mapping easy with unique user definable code library.
- Up & Down loading of:
 - 1) 3D coordinates
 - 2) Code library
 - 3) Road files
- Contents of application
 - 1) TOPO and Traverse Data Collection
 - 2) Setting Out (point/road/cross section)
 - 3) Traverse Adjustment
 - 4) Offset Observation
 - 5) COGO (resection/inverse/intersection/area calculation)
 - 6) Edit and Delete Data
 - 7) Road Calculations



SYSTEM DIAGRAM



Note: Alternative accessories are available.

SPECIFICATIONS

AUTOMATIC TRACKING UNIT	
Maximum Rotating speed	45°/sec
Tracking angle speed	10°/sec
Operating range	Fully rotation in horizontal and vertical (360°, 400g)
Search range	User definable
Coarse movement unit	Shuttle operating in 7 speed levels
Fine movement unit	Jog operating (Minimum step 1 second)
Collimation accuracy	±3" (in still condition) Standard deviation ±2' (8°/sec) Standard deviation
Safety standard for Laser Beam	Class2 (IEC)
Radio Frequency Link	500-700m
Used LD	Visible
TELESCOPE UNIT	
Length	173mm
Magnification	30x
Image	Erect
Field of view	1°30'
Resolving power	≤3.5"
Minimum focus	1.5m
DISTANCE MEASUREMENT	
Measurement range	Pin pole prism: 4m to 700m 1 prism: 7m to 1,000m Condition: visibility about 20 km moderate sunlight with light heat shimmer.
Measurement accuracy	±(3mm +2ppm) m.s.e. (in fine measurement) ±(10mm +2ppm) m.s.e. (in tracking measurement)
Least count	0.2/1/10mm
Measuring time	4.5 - 0.22 second
Atmospheric correction	Temperature •Air pressure/PPM input
Operating temperature limit	-20° ~ +50°C
ANGLE MEASUREMENT	
Method	Incremental reading
Detecting system	2 sides in Horizontal and Vertical angle
Tilt correction unit	Automatic correction in 2 axis

Least count	1"/5"
Accuracy	2" (0.6mgon) (Standard deviation based on DIN 18723)
DISPLAY UNIT	
Display size	Dot matrix LCD 16 characters in 4 lines, one side display (with back light/heater/brightness control)
Measuring display	Maximum 999.999.999m
LEVEL SENSITIVITY	
Circular level	10'/2mm
Plate level	30"/2mm
OPTICAL PLUMMET TELESCOPE	
Magnification	3x
Image	Erect
Field of view	4°
Operating Temperature limit	-20~+50°C
DIMENSION	
	AP-L1A 405(H)x216(W)x180(L)mm
WEIGHT (WITH TRIBRACH)	
	AP-L1A: 9.4kg
POWER SUPPLY UNIT (OPTION)	
Mark light battery	Output voltage: DC12V Capacity: 8Ah Effective approx. 4-7 hours (at 20°C) for continuous measuring include distance measurement.
Battery charger	Input voltage: 115 or 230V Recharging time: 4 hours (at 20°C)
Point guide	Yes
OTHERS	
Wireless Terminal	Transmission range: Depends on Radio Modem. (Please contact local distributor) Instrument side: Attached to the left cover. Prism side: Built-in Ni-Cad battery is used for wireless terminal

* Design and specifications herein are subject to change without notice.

Important In order to obtain the best results with this instrument, please be sure to review all user instructions prior to operation.



Certificate No.Q18661
TOPCON CORPORATION



Certificate No.EC97J1081
TOPCON CORPORATION



75-1 Hasunuma-cho, Itabashi-ku, Tokyo 174-8580, Japan Phone: 3-3558-2520 Fax: 3-3960-4214 www.topcon.co.jp

TOPCON AMERICA CORPORATION

CORPORATE OFFICE
37 West Century Road, Paramus, NJ 07652, U.S.A.
Phone: 201-261-9450 Fax: 201-387-2710 www.topcon.com

TOPCON CALIFORNIA
3380 Industrial Blvd, Suite 105, West Sacramento, CA 95691, U.S.A.
Phone: 916-374-8575 Fax: 916-374-8329

TOPCON MIDWEST
891 Busse Road, Elk Grove Village, IL 60007, U.S.A.
Phone: 847-734-1700 Fax: 847-734-1712

TOPCON LASER SYSTEMS, INC.
5758 West Las Positas Blvd., Pleasanton, CA 94588, U.S.A.
Phone: 925-460-1300 Fax: 925-460-1315 www.topconlaser.com

TOPCON EUROPE B.V.
Esse Baan 11, 2908 LJ Capelle a/d IJssel, The Netherlands.
Phone: 010-4585077 Fax: 010-4585045 www.topconeuropa.com

TOPCON BELGIUM
Preenakker 8, 1785 Merchtem, Belgium
Phone: 052-37.45.48 Fax: 052-37.45.79

TOPCON DEUTSCHLAND G.m.b.H.
Weidkamp 180, 45356 Essen, GERMANY
Phone: 0201-8619-100 Fax: 0201-8619-111 ps@topcon.de
www.topcon.de

TOPCON S.A.R.L.

89, Rue de Paris, 92585 Clichy, Cedex, France.
Phone: 33-1-41069490 Fax: 33-1-47390251 topcon@topcon.fr

TOPCON ESPAÑA S.A.

HEAD OFFICE
Frederic Mompou 5, ED. Euro 3, 08960, Sant Just Desvern Barcelona, Spain.
Phone: 93-473-4057 Fax: 93-473-3932 www.topconesp.com

MADRID OFFICE
Avenida Burgos, 16E, 1° 28036, Madrid, Spain.
Phone: 91-302-4129 Fax: 91-383-3890

TOPCON SCANDINAVIA A. B.

Neogatan 2 S-43151 Mölndal, SWEDEN
Phone: 031-7109200 Fax: 031-7109249

TOPCON (GREAT BRITAIN) LTD.

HEAD OFFICE
Topcon House Kennet Side, Bone Lane, Newbury, Berkshire RG14 5PX U.K.
Phone: 44-1635-551120 Fax: 44-1635-551170
survey.sales@topcon.co.uk laser.sales@topcon.co.uk

TOPCON SINGAPORE PTE. LTD.

Alexandra Distripark Block 4, #05-15, Pasir Panjang Road, Singapore 118491
Phone: 2780222 Fax: 2733540 www.topcon.com.sg

TOPCON AUSTRALIA PTY. LTD.

408 Victoria Road, Gladesville, NSW 2111, Australia
Phone: 02-9817-4666 Fax: 02-9817-4654 www.topcon.com.au

TOPCON INSTRUMENTS (THAILAND) CO., LTD.

77/162 Sinn Sathorn Tower, 37th Fl.,
Krungthongburi Rd., Klongtongjai, Klongsarn, Bangkok 10600 Thailand.
Phone: 662-440-1152-7 Fax: 662-440-1158

TOPCON INSTRUMENTS (MALAYSIA) SDN. BHD.

Lot 226 Jalan Negara 2, Pusat Bandar Taman Melawati,
Taman Melawati, 53100, Kuala Lumpur, Malaysia.
Phone: 03-41079801 Fax: 03-41079796

TOPCON KOREA CORPORATION

Hyobong Bldg., 1306-1, Seocho-Dong, Seocho-Gu, Seoul, Korea.
Phone: 02-3482-9231 Fax: 02-3481-1928 www.topcon.co.kr

TOPCON OPTICAL (H.K.) LIMITED

2/F., Meeco Industrial Bldg., No. 53-55 Au Pui Wan Street, Fo Tan Road,
Shatin, N.T., Hong Kong
Phone: 2690-1328 Fax: 2690-2221 www.topcon.com.hk

TOPCON CORPORATION BEIJING OFFICE

Room No. 962 Poly Plaza Building, 14 Dongzhimen Nandajie,
Dongcheng District, Beijing, 100027, China
Phone: 10-6501-4191-2 Fax: 10-6501-4190

TOPCON CORPORATION BEIRUT OFFICE

P. O. BOX 70-1002 Antelias, BEIRUT-LEBANON.
Phone: 961-4-523525/961-4-523526 Fax: 961-4-521119

TOPCON CORPORATION DUBAI OFFICE

Office No. 102, Khalaf Rashid Al Naily Bldg., 245 Abu Hail Road, Deira, Dubai, UAE
Phone: 971-4-2696511 Fax: 971-4-2695272